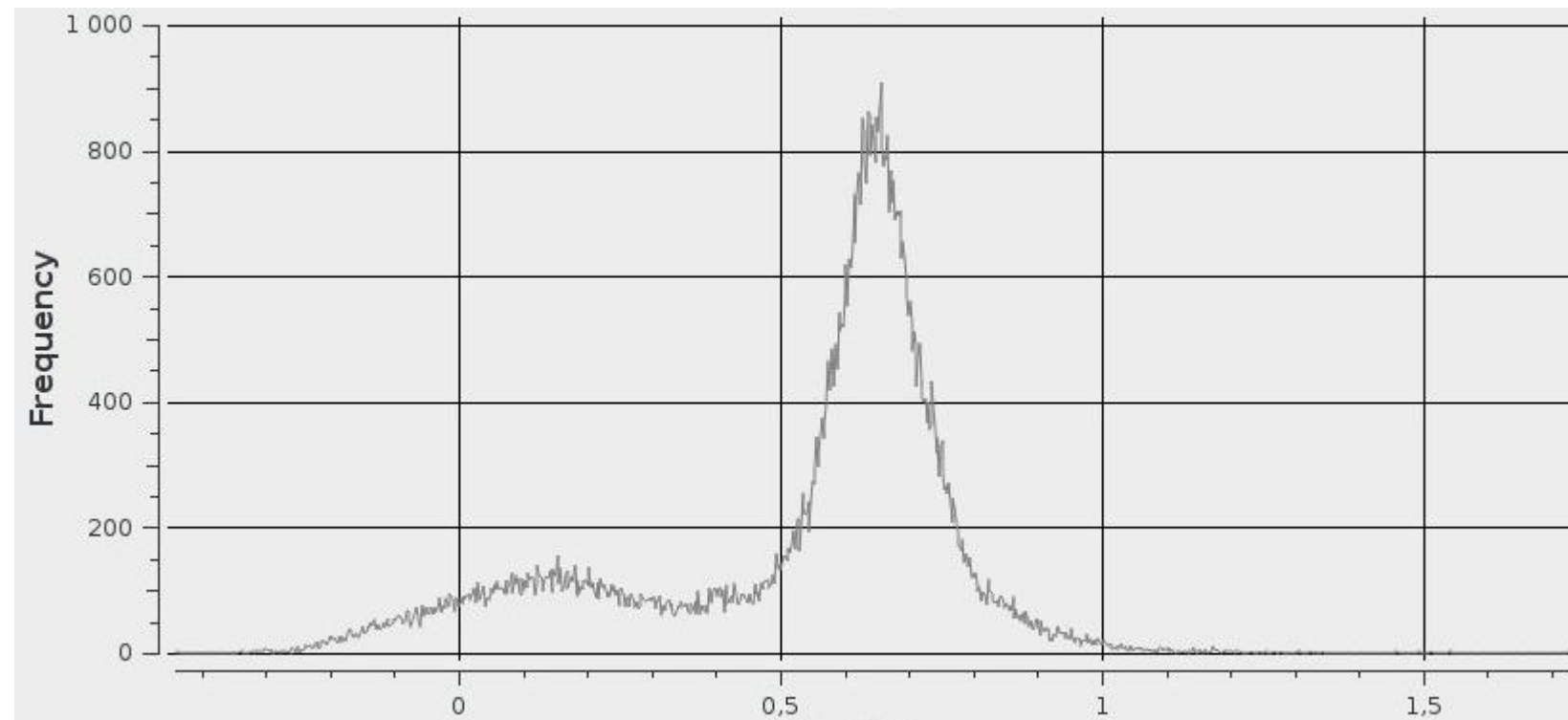
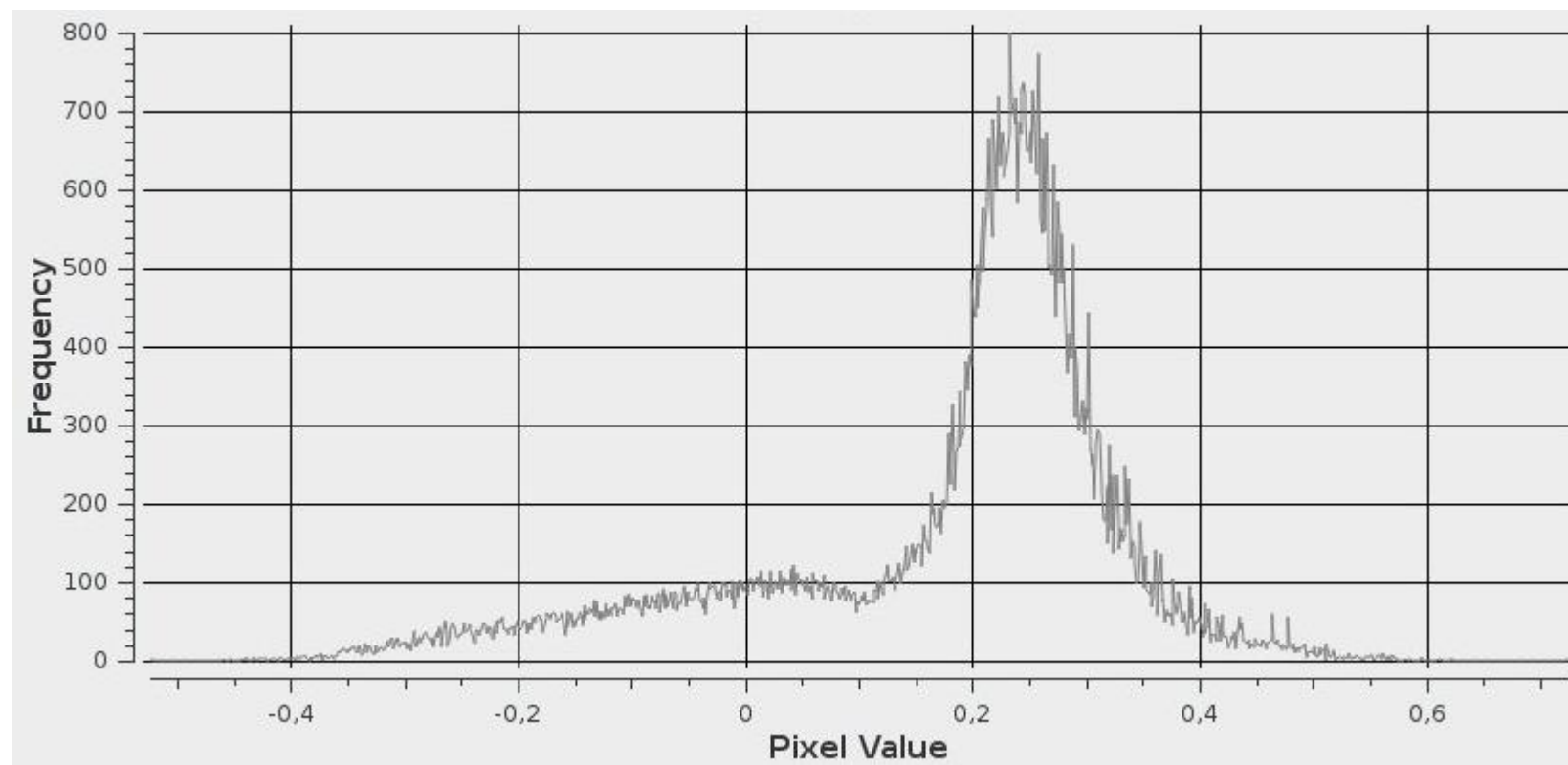


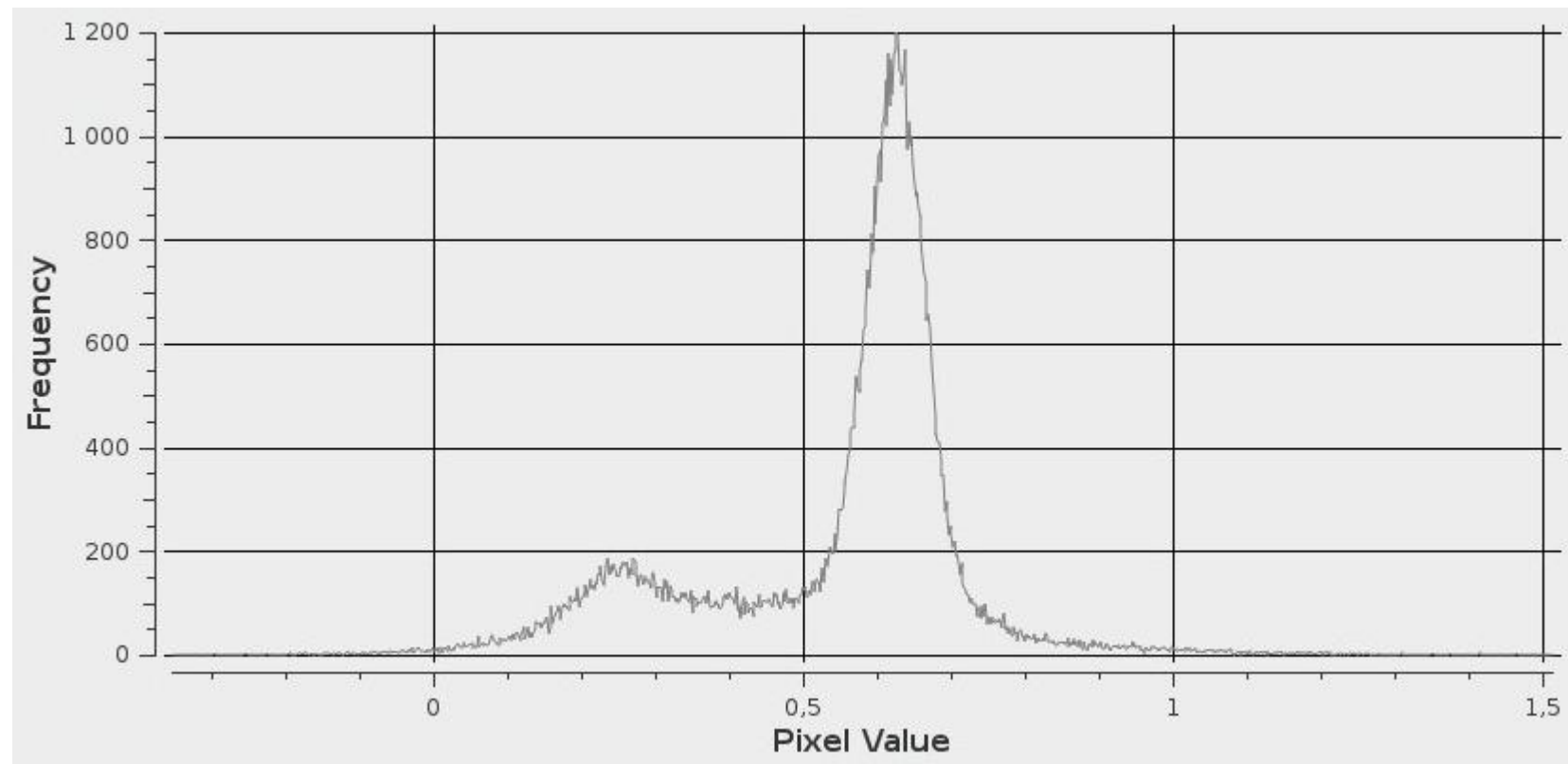
S2A\_Band8(24.12.2015) — MOD09GQ(24.12.2015) — Correction is not required



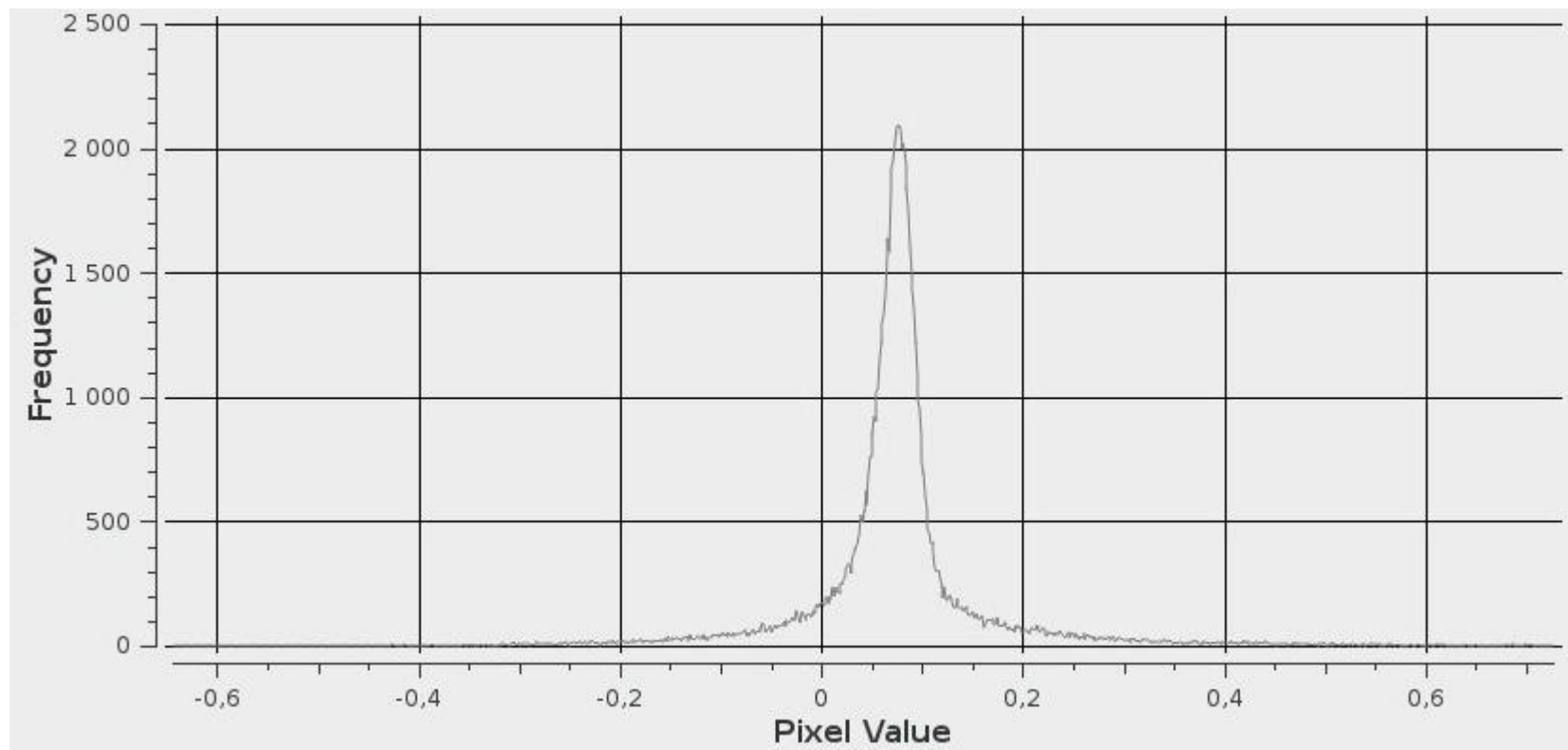
S2A\_Band8(03.01.2016) — MOD09GQ(03.01.2015)



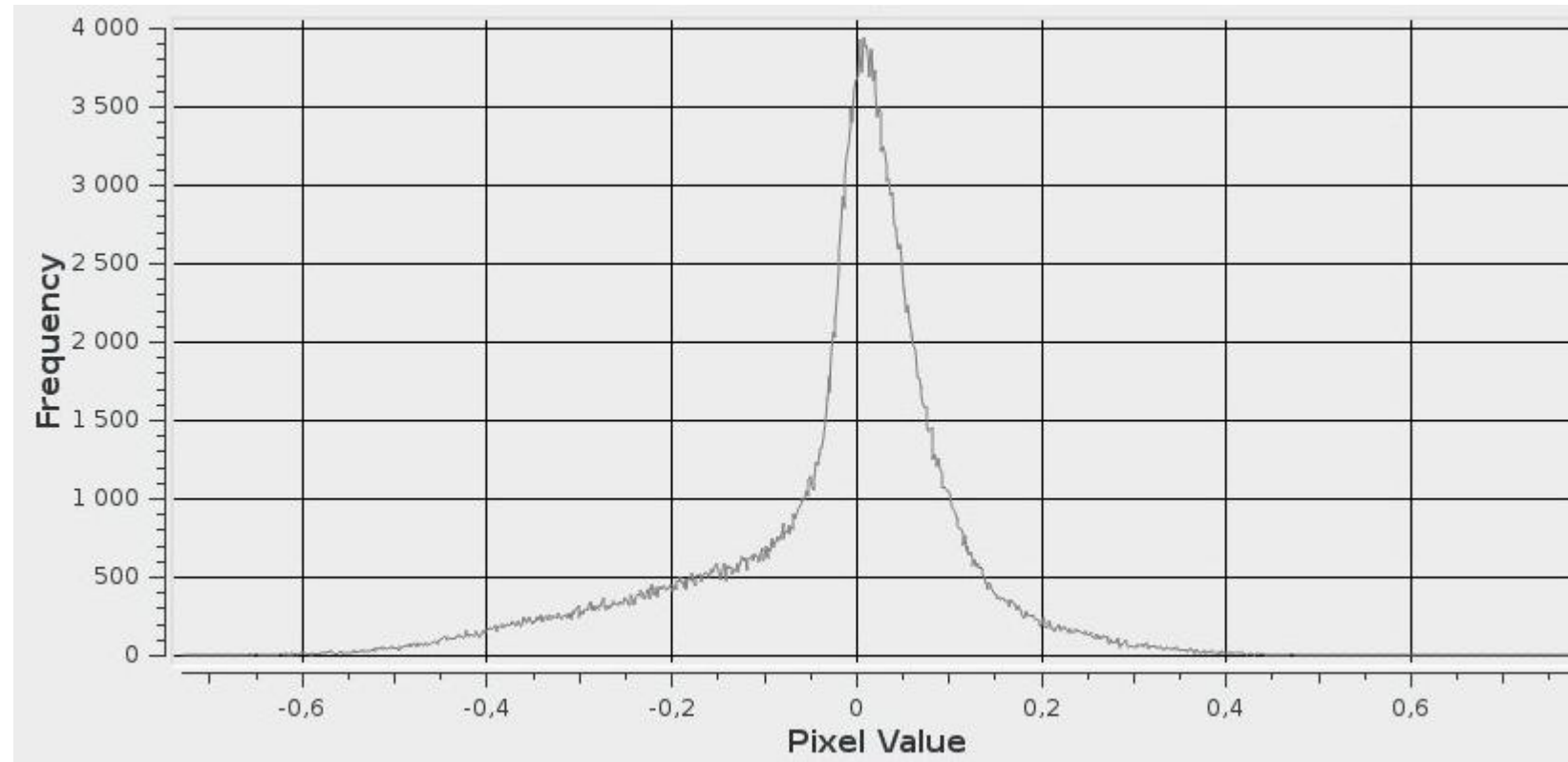
S2A\_Band8\_After\_Correction(03.01.2016) — MOD09GQ(03.01.2015)



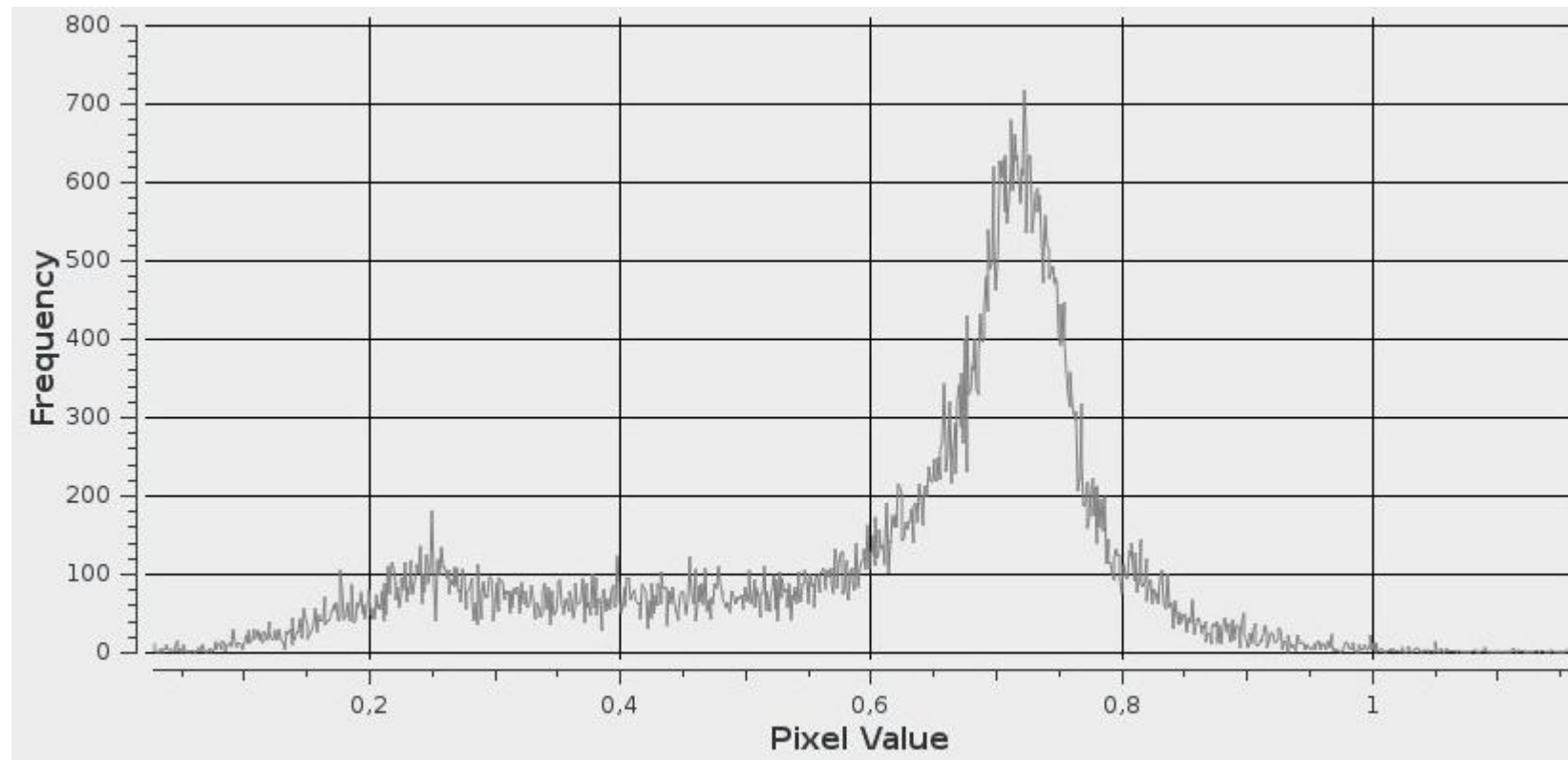
S2A\_Band8(03.01.2016) — Landsat8\_Band5(29.12.2015)



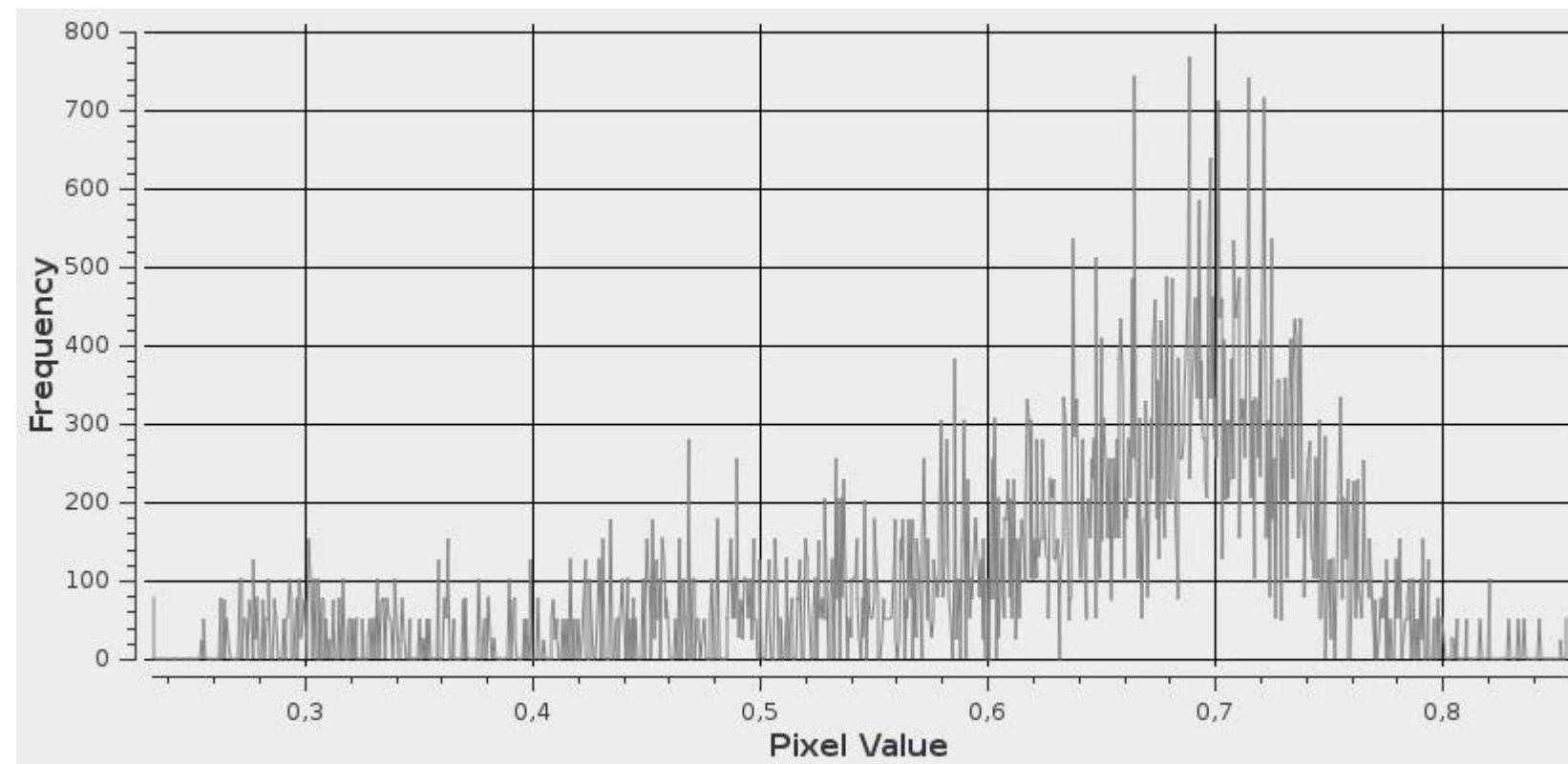
S2A\_Band8\_After\_Correction(03.01.2016) — Landsat8\_Band5(29.12.2015)



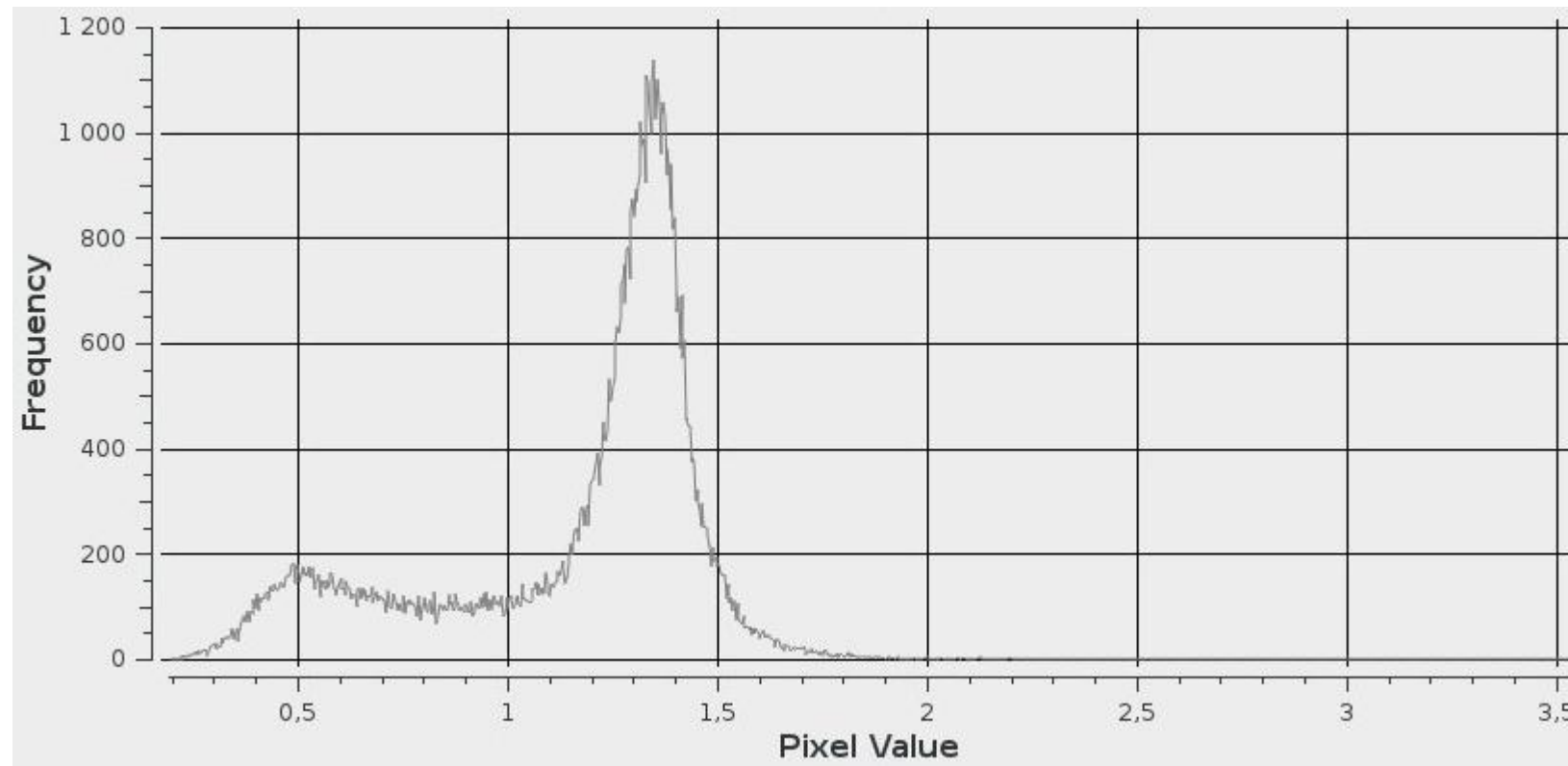
Landsat8\_Band5(29.12.2015) — MOD09GQ(3.01.2015)



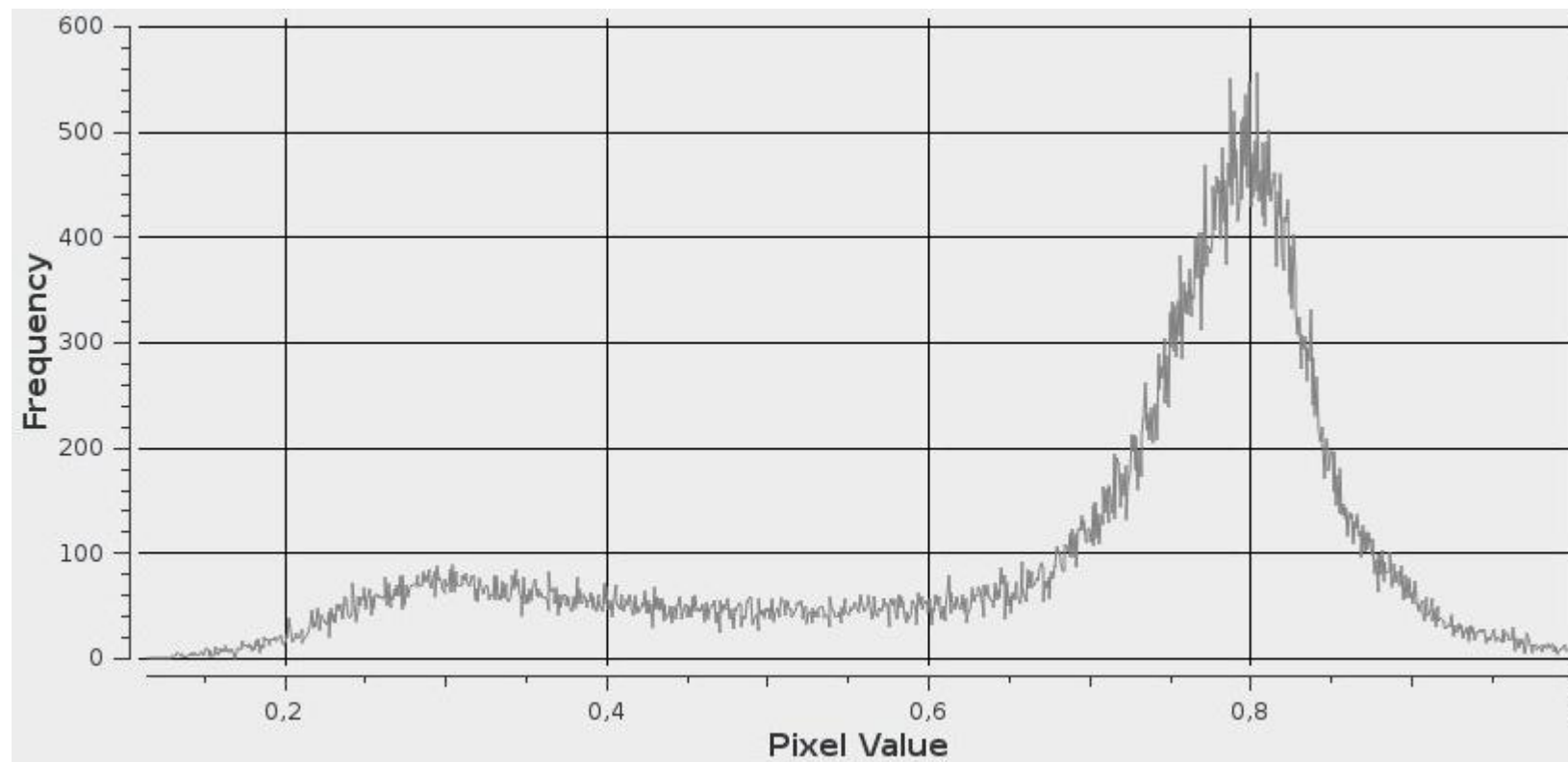
TOA Reflectance, Landsat-8, Band 5 (29.12.2015)



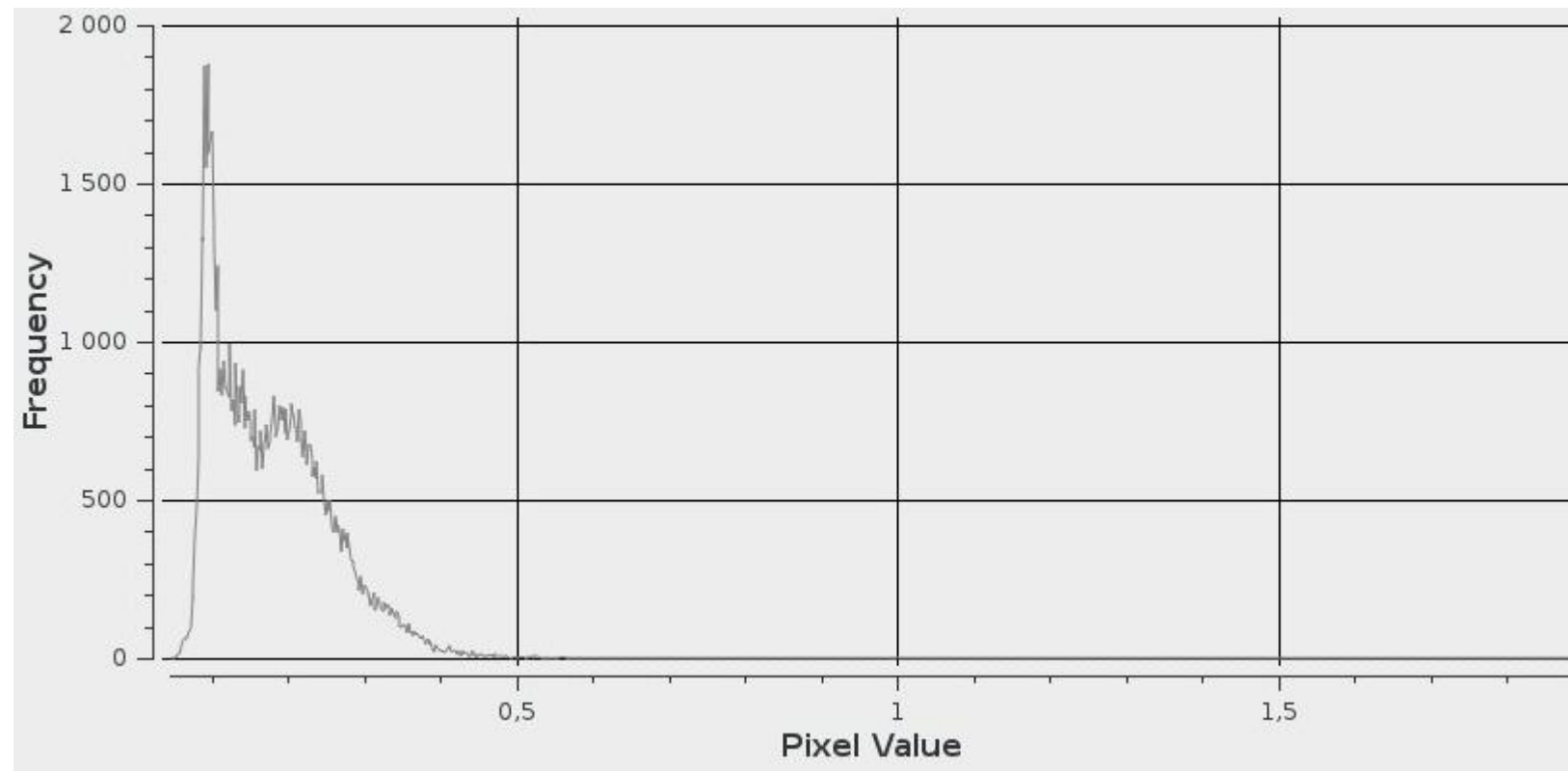
Surface Reflectance, MOD09GQ, Band 2 (03.01.2016)



TOA Reflectance, L1C, S2A MSI, Band 8 (03.01.2016) – Before Correction!



TOA Reflectance, L1C, S2A MSI, Band 8 – After Correction!



TOA Reflectance, L1C, S2A MSI, Band 8 (24.12.2015) – Correction is not required.