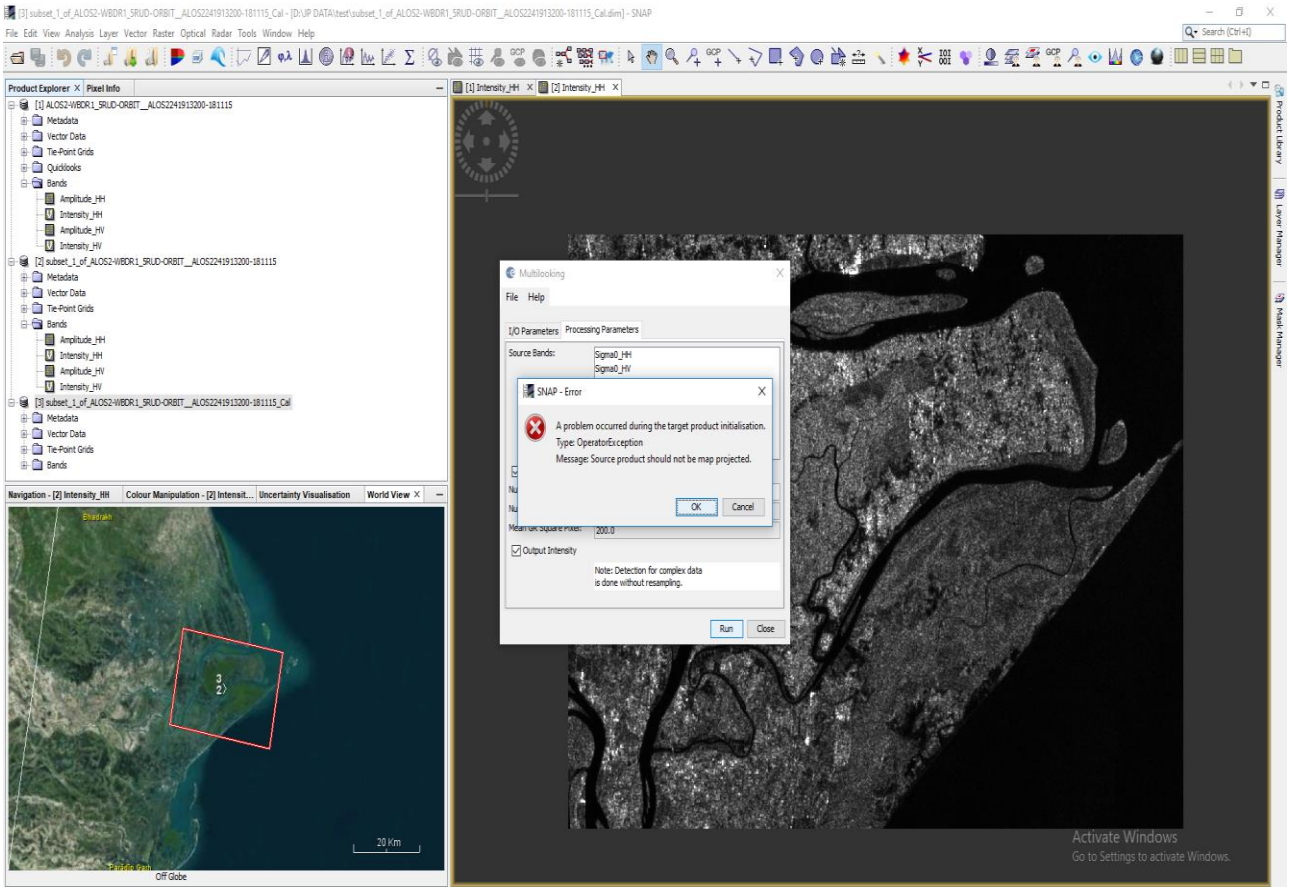
[3] subset_1_of_ALOS2-WBDR1_5RUD-ORBIT__ALOS2241913200-181115_Cal - [D:\JP DATA\test\subset_1_of_ALOS2-WBDR1_5RUD-ORBIT__ALOS2241913200-181115_Cal.dim] - SNAP
File Edit View Analysis Layer Vector Raster Optical Radar Tools Window Help
Product Explorer
Pixel Info
[1] ALOS2-WBDR1_5RUD-ORBIT__ALOS2241913200-181115
Metadata
Vector Data
Tie-Point Grids
Quicklooks
Bands
Amplitude_HH
Intensity_HH
Amplitude_HV
Intensity_HV
[2] subset_1_of_ALOS2-WBDR1_5RUD-ORBIT__ALOS2241913200-181115
[3] subset_1_of_ALOS2-WBDR1_5RUD-ORBIT__ALOS2241913200-181115_Cal
[1] Intensity_HH
[2] Intensity_HH
Multilooking
File Help
I/O Parameters
Processing Parameters
Source Bands:
Sigma0_HH
Sigma0_HV
SNAP - Error
A problem occurred during the target product initialisation.
Type: OperatorException
Message: Source product should not be map projected.
OK
Cancel
Output Intensity
Note: Detection for complex data is done without resampling.
Run
Close
Navigation - [2] Intensity_HH
Colour Manipulation - [2] Intensit...
Uncertainty Visualisation
World View
20 Km
Off Globe
Activate Windows
Go to Settings to activate Windows.

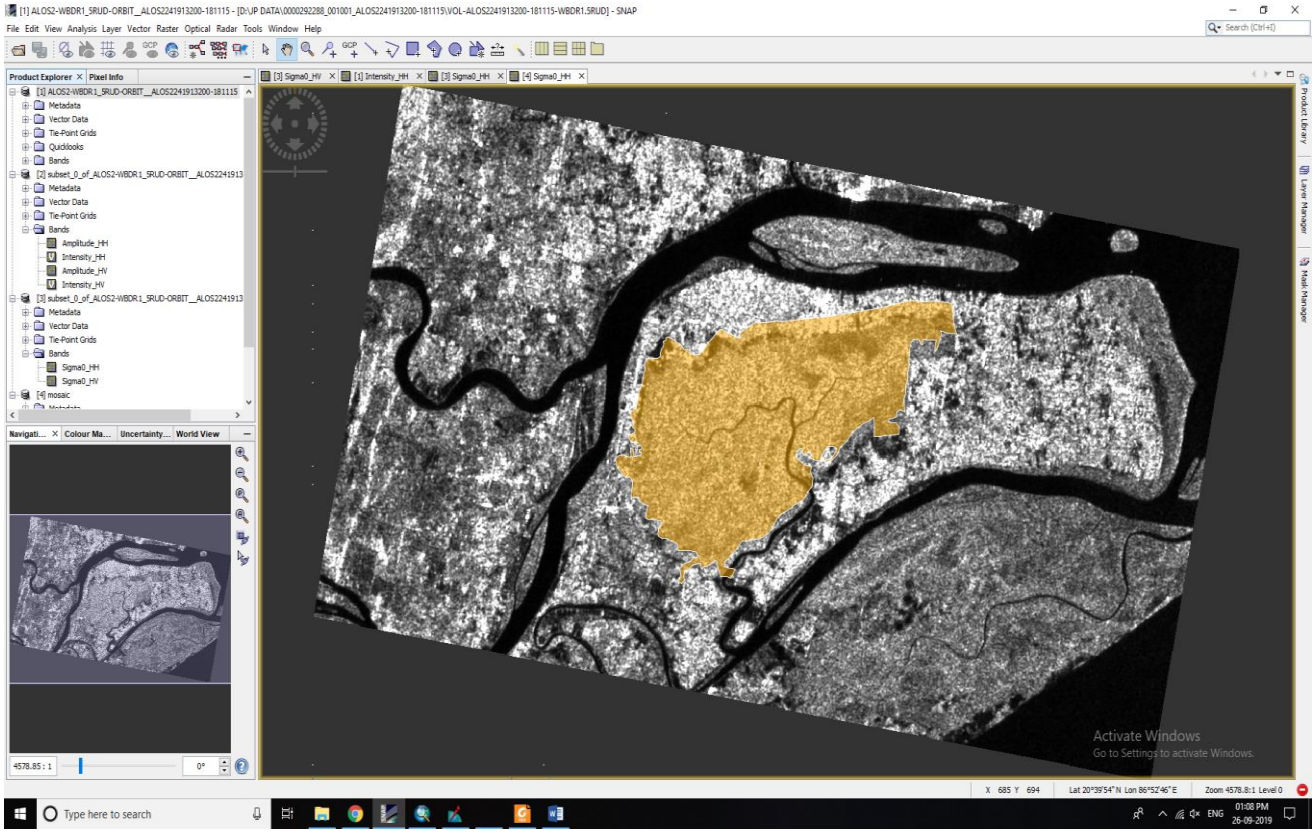
[1] ALOS2-WBDR1_5RUD-ORBIT__ALOS2241913200-181115 - [D:\JP DATA\0000292288_001001_ALOS2241913200-181115\VOL-ALOS2241913200-181115-WBDR1.5RUD] - SNAP
File Edit View Analysis Layer Vector Raster Optical Radar Tools Window Help
Product Explorer
Pixel Info
[1] ALOS2-WBDR1_5RUD-ORBIT__ALOS2241913200-181115
Metadata
Vector Data
Tie-Point Grids
Quicklooks
Bands
[2] subset_0_of_ALOS2-WBDR1_5RUD-ORBIT__ALOS2241913
Amplitude_HH
Intensity_HH
Amplitude_HV
Intensity_HV
[3] subset_0_of_ALOS2-WBDR1_5RUD-ORBIT__ALOS2241913
Sigma0_HH
Sigma0_HV
[4] mosaic
[3] Sigma0_HV
[1] Intensity_HH
[3] Sigma0_HH
[4] Sigma0_HH
World View
Activate Windows
Go to Settings to activate Windows.
Type here to search
ENG
01:08 PM
26-09-2019

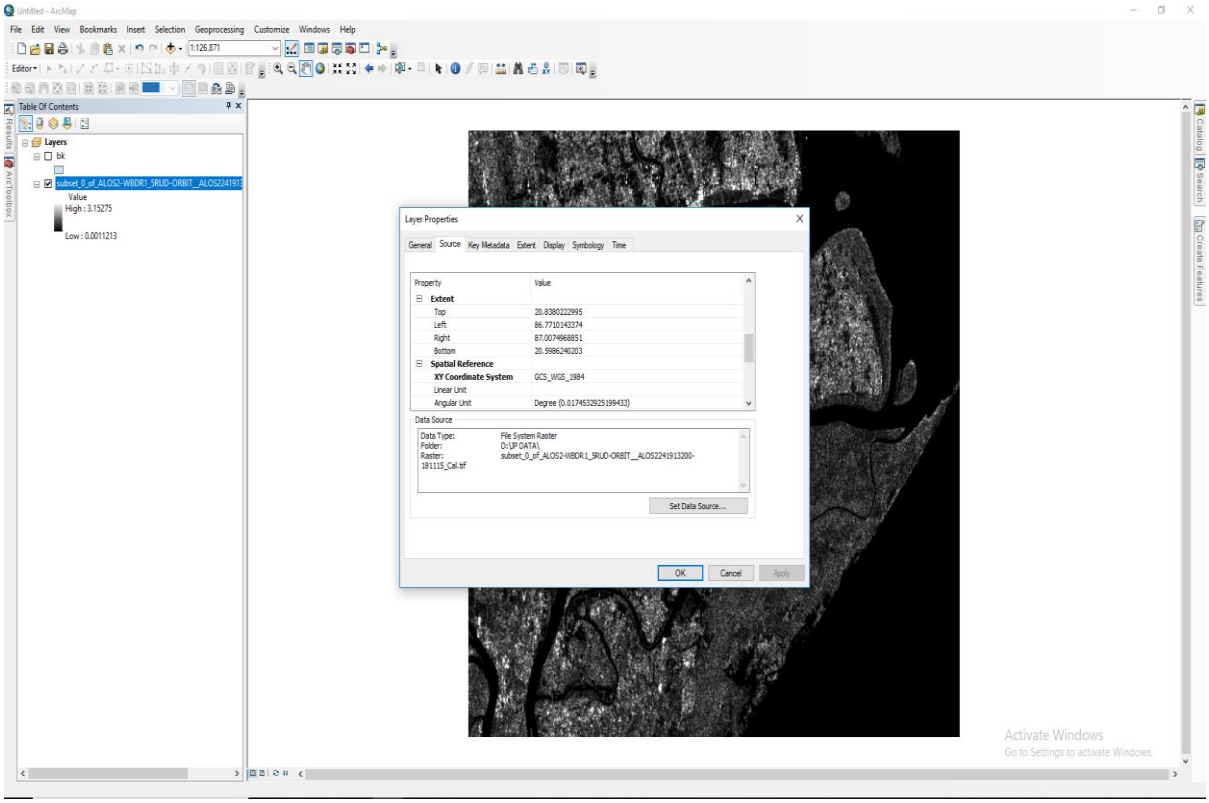
Untitled - ArcMap
File Edit View Bookmarks Insert Selection Geoprocessing Customize Windows Help
Table Of Contents
Layers
bk
subset_0_of_ALOS2-WBDR1_5RUD-ORBIT__ALOS2241913
Value
High : 3.15275
Low : 0.0011213
Layer Properties
General Source Key Metadata Extent Display Symbology Time
Property Value
Extent
Top 20.8380222995
Left 86.7710143374
Right 87.0074968851
Bottom 20.5986246203
Spatial Reference
XY Coordinate System GCS_WGS_1984
Linear Unit
Angular Unit Degree (0.0174532925199433)
Data Source
Data Type: File System Raster
Folder: D:\JP DATA\
Raster: subset_0_of_ALOS2-WBDR1_5RUD-ORBIT__ALOS2241913200-181115_Cal.tif
Set Data Source...
OK Cancel Apply
Activate Windows
Go to Settings to activate Windows.

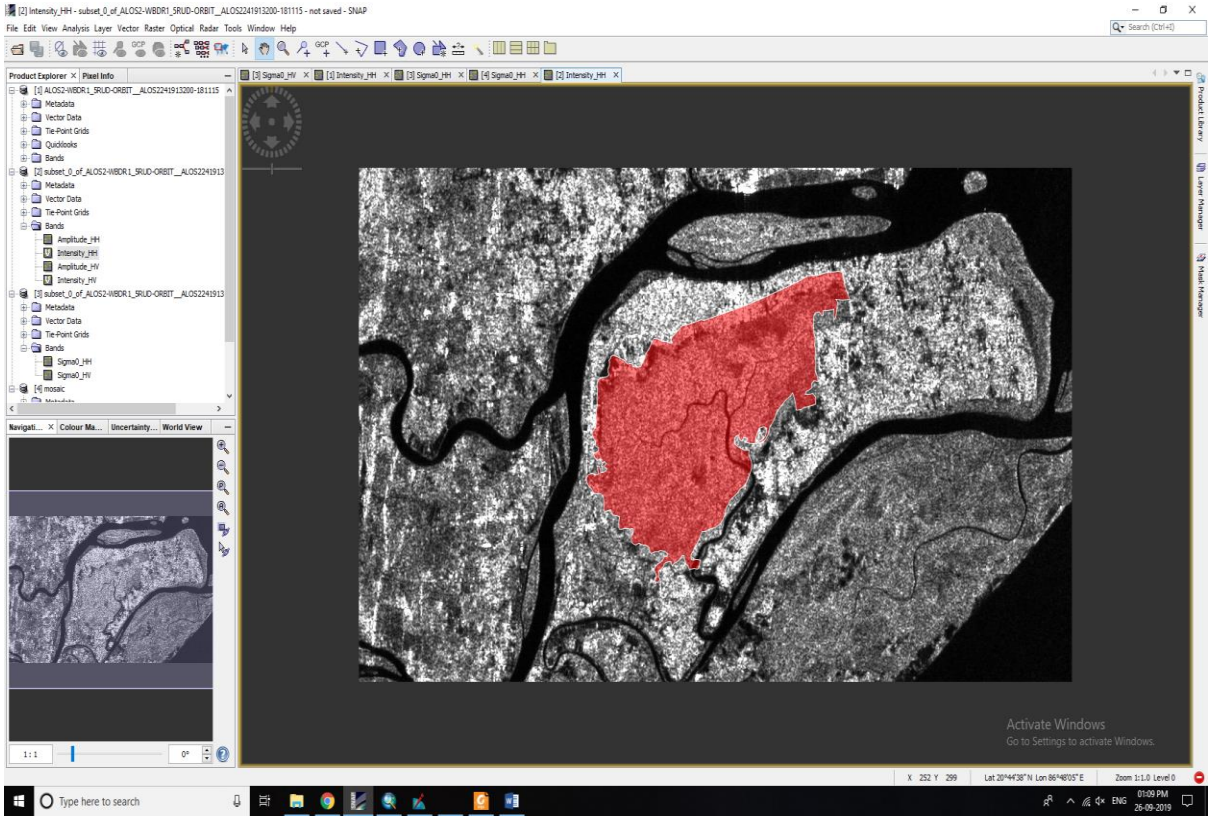
[2] Intensity_HH - subset_0_of_ALOS2-WBDR1_5RUD-ORBIT__ALOS2241913200-181115 - not saved - SNAP
File Edit View Analysis Layer Vector Raster Optical Radar Tools Window Help
Product Explorer
Pixel Info
[1] ALOS2-WBDR1_5RUD-ORBIT__ALOS2241913200-181115
Metadata
Vector Data
Tie-Point Grids
Quicklooks
Bands
[2] subset_0_of_ALOS2-WBDR1_5RUD-ORBIT__ALOS2241913
Amplitude_HH
Intensity_HH
Amplitude_HV
Intensity_HV
[3] subset_0_of_ALOS2-WBDR1_5RUD-ORBIT__ALOS2241913
Sigma0_HH
Sigma0_HV
[4] mosaic
[3] Sigma0_HV
[4] Intensity_HH
[3] Sigma0_HH
[4] Sigma0_HH
[2] Intensity_HH
Navigati...
Colour Ma...
Uncertainty...
World View
Activate Windows
Go to Settings to activate Windows.
Type here to search
ENG
01:09 PM
26-09-2019

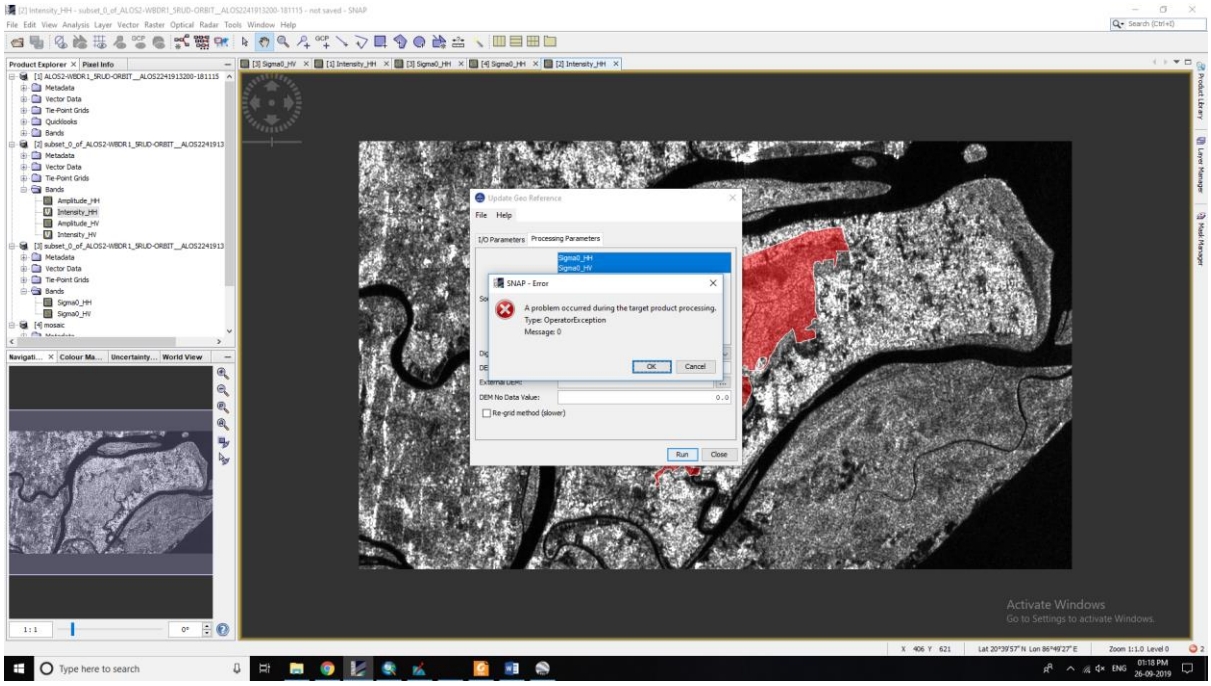
[2] Intensity_HH - subset_0_of_ALOS2-WBDR1_SRUD-ORBIT__ALOS2241913200-181115 - not saved - SNAP
File Edit View Analysis Layer Vector Raster Optical Radar Tools Window Help
Product Explorer
Pixel Info
Metadata
Vector Data
Tie-Point Grids
Quicklooks
Bands
Amplitude_HH
Intensity_HH
Amplitude_HV
Intensity_HV
Sigma0_HH
Sigma0_HV
[4] mosaic
Navigati...
Colour Ma...
Uncertainty...
World View
Update Geo Reference
File Help
I/O Parameters
Processing Parameters
SNAP - Error
A problem occurred during the target product processing.
Type: OperatorException
Message: 0
OK
Cancel
DEM No Data Value:
0.0
Re-grid method (slower)
Run
Close
Activate Windows
Go to Settings to activate Windows.
Type here to search
ENG
01:18 PM
26-09-2019